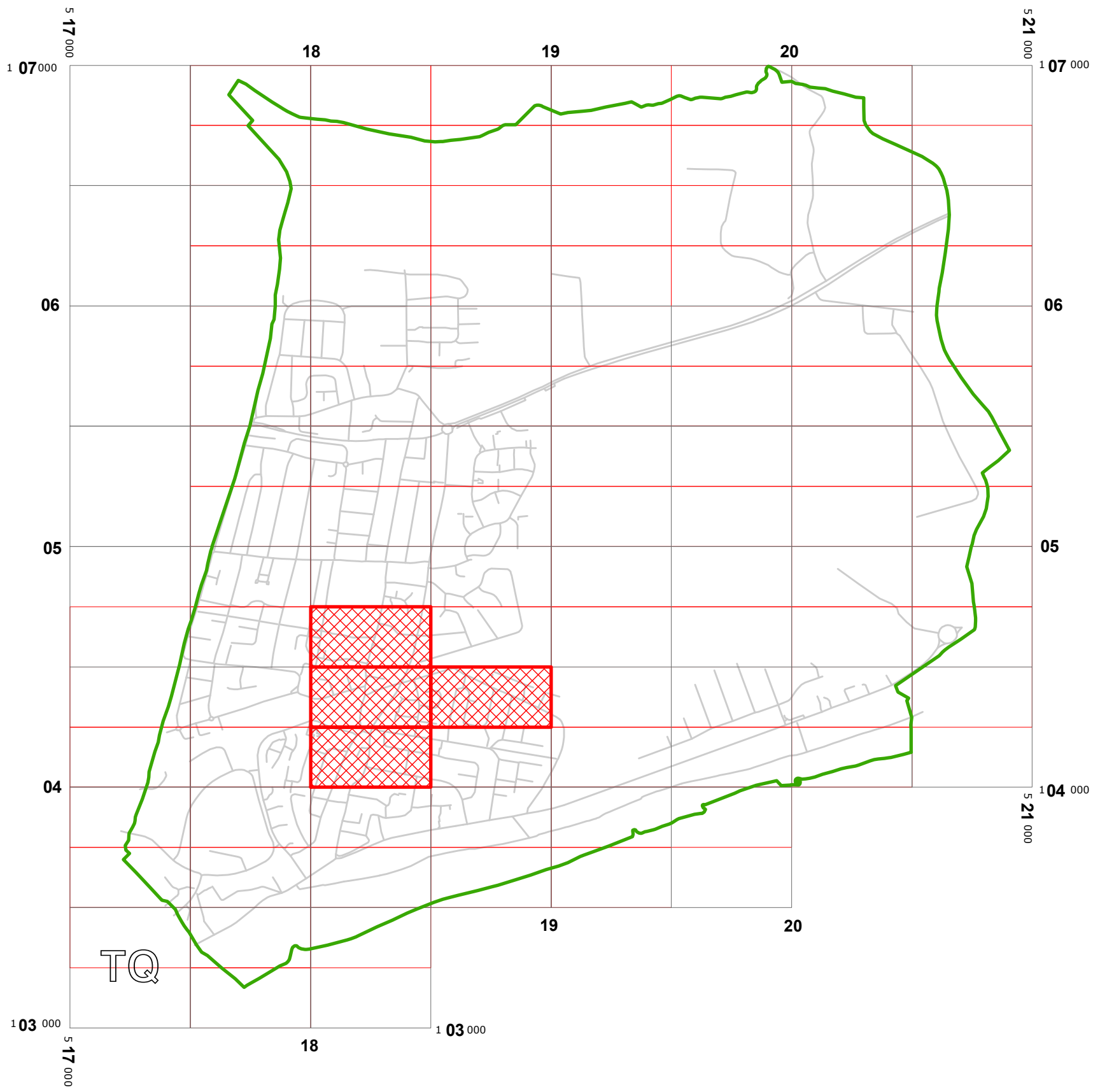


WEST SUSSEX COUNTY COUNCIL
((ADUR DISTRICT) (PARKING PLACES AND TRAFFIC REGULATION)
(CONSOLIDATION) ORDER 2009)
(LANCING:FRESHBROOK ROAD, GRINSTEAD LANE,
KINGS ROAD AND RUSSELLS DRIVE AMENDMENT) ORDER 2012

LANCING: LOCATION OF WAITING RESTRICTIONS



KEY:

- PARISH BOUNDARY
- OS TILE GRID
- PARKING TILE GRID
- LOCATION OF WAITING RESTRICTIONS
- ROAD NETWORK



West Sussex County Council
Communities and Infrastructure
The Grange
Tower Street
Chichester
West Sussex
PO19 1RH

WEST SUSSEX COUNTY COUNCIL
((ADUR DISTRICT) (PARKING PLACES AND
TRAFFIC REGULATION) (CONSOLIDATION) ORDER 2009)
(LANCING: FRESHBROOK ROAD, GRINSTEAD LANE,
KINGS ROAD & RUSSELLS DRIVE AMENDMENT)
ORDER 2012
LOCATION OF WAITING RESTRICTIONS







Reproduced from or based upon 2010 Ordnance Survey mapping
with permission of the Controller of HMSO (c) Crown Copyright reserved.
Unauthorised reproduction infringes Crown copyright and may lead
to prosecution or civil proceedings West Sussex County Council Licence No. 100023447

SCALE: 1:20,000
16/04/2012


Key for Waiting Restrictions

All areas over which the provision of the orders apply are defined by the shaded areas as shown on the following plans plus a contiguous area not indicated on the plans of verge and/or footway between the carriageway edge and the highway boundary. The plans in this schedule are based upon grid references of the Ordnance Survey National Grid defined by the OSGB 36 triangulation.






Prohibition of waiting

100		z_circle	No waiting, loading and unloading at any time	107		pat020	No waiting 8.00am-6.00pm Mon–Sat
101		check	No waiting at any time	112		dot5	No waiting 8.00am-6.00pm Mon-Fri

Free Limited Waiting

716		shd62	Waiting limited to 1hr No return within 1hr 8.00am-6.00pm Mon–Sat
-----	--	-------	---

Specified Vehicles

801		dot6	Disabled persons vehicles 8.00am-6.00pm Mon-Sat	845		usgs602	No waiting at any time except taxis
814		brick1	Loading bay-Any vehicle at any time	865		usgs620	Cardholders only at any time
830		check	Disabled persons vehicles at any time				

5521

West Sussex County Council in exercise of their powers under Sections 1 (1) 2 (1) and (2), 4 (2), 45, 46, 49 and 53 and Part IV of Schedule 9 of the Road Traffic Regulation Act 1984 ("the Act") as amended and of all other enabling powers and after consultation with the Chief Officer of Police in accordance with Part III of Schedule 9 to the Act hereby make the following Order:-

1. This Order shall come into operation on the Sixteenth day of April 2012 and may be cited as "West Sussex County Council ((Adur District) (Parking Places & Traffic Regulation) (Consolidation) Order 2009) (Lancing: Freshbrook Road, Grinstead Lane, Kings Road and Russells Drive Amendment) Order 2012".
2. The "West Sussex County Council (Adur District) (Parking Places & Traffic Regulation) (Consolidation) Order 2009" is hereby amended by the replacement of the plans specified in the First Schedule to this Order, with the plans specified in the Second Schedule, attached hereto.

FIRST SCHEDULE

Plans to be Replaced

TQ1804NWS (Issue Number 3)
TQ1804SEN (Issue Number 1)
TQ1804SWN (Issue Number 2)
TQ1804SWS (Issue Number 2)

SECOND SCHEDULE


Replacement Plans

TQ1804NWS (Issue Number 4)
TQ1804SEN (Issue Number 2)
TQ1804SWN (Issue Number 3)
TQ1804SWS (Issue Number 3)

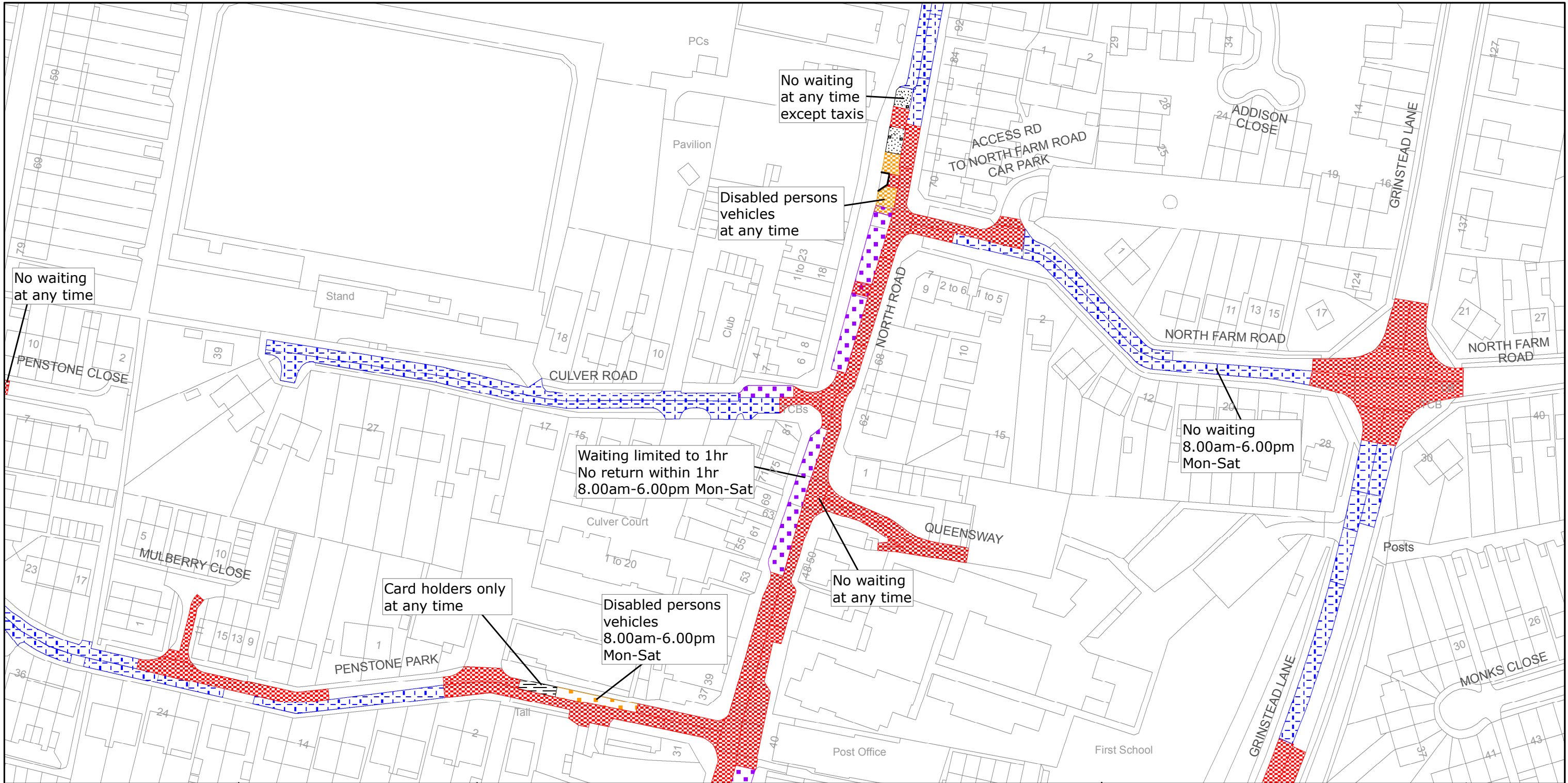
THE Common Seal of THE
WEST SUSSEX COUNTY COUNCIL
was hereto affixed the TWELFTH

day of APRIL 2012

Authorized Signatory
ADR-022-MM



04/08 DELEGATED AUTHORITY



West Sussex County Council
Communities & Infrastructure
The Grange
Tower Street
Chichester
West Sussex
PO19 1RH

ADUR DISTRICT: LANCING
WAITING RESTRICTIONS

Reproduced from or based upon 2010 Ordnance Survey mapping with permission of the Controller of HMSO (c) Crown Copyright reserved.
Unauthorised reproduction infringes Crown copyright and may lead to prosecution or civil proceedings West Sussex County Council Licence No. 100018485

TILE REF NO:
TQ1804NWS

SHEET ISSUE NO 4

SHEET ACTIVE FROM - 16/04/2012



SCALE:
1:1250
at A3 size



West Sussex County Council
Communities & Infrastructure
The Grange
Tower Street
Chichester
West Sussex
PO19 1RH

ADUR DISTRICT: LANCING
WAITING RESTRICTIONS

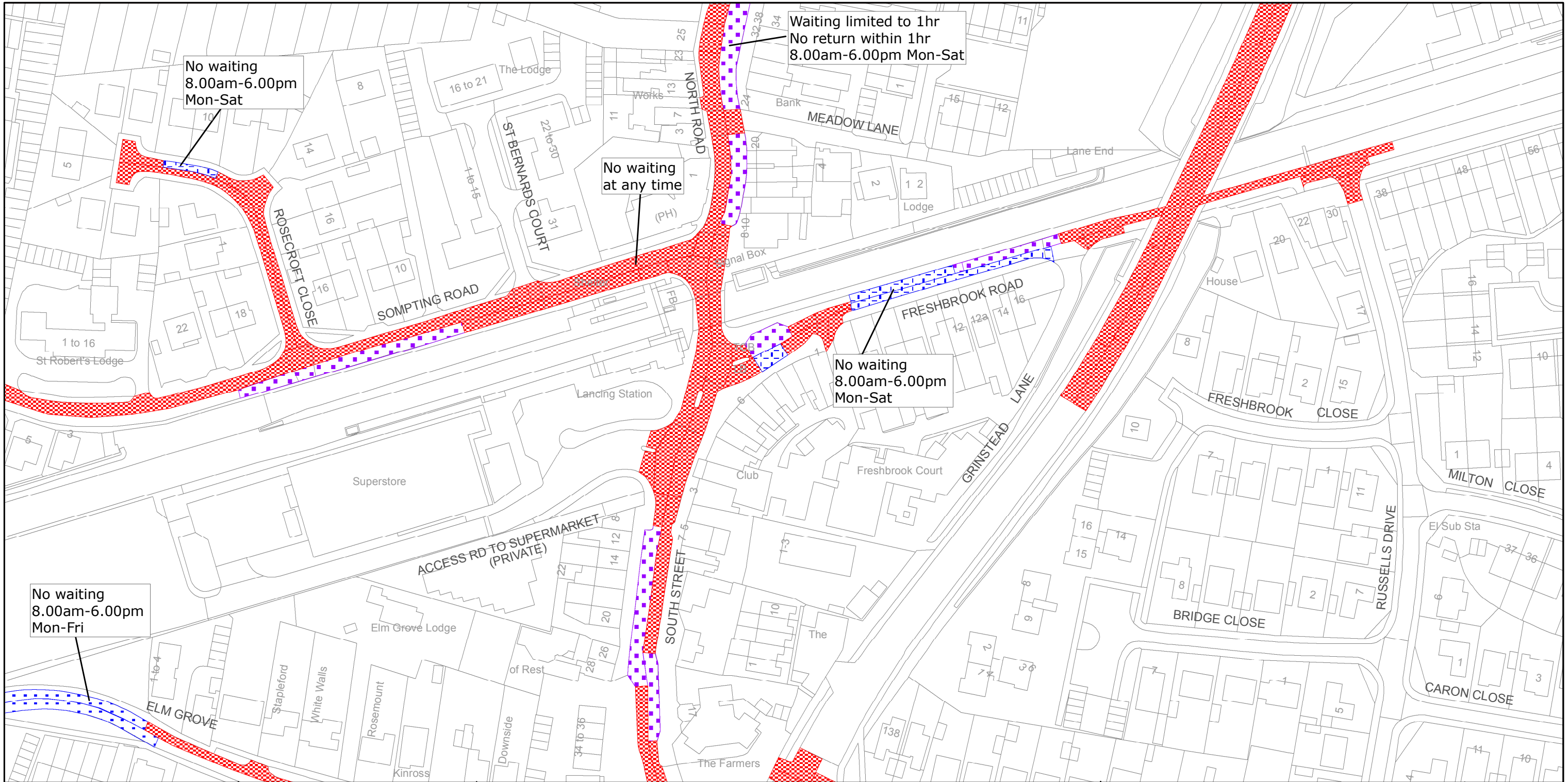
Reproduced from or based upon 2010 Ordnance Survey mapping with permission of the Controller of HMSO (c) Crown Copyright reserved.
Unauthorised reproduction infringes Crown copyright and may lead to prosecution or civil proceedings West Sussex County Council Licence No. 100018485

TILE REF NO:
TQ1804SEN

SHEET ISSUE NO 2
SHEET ACTIVE FROM - 16/04/2012



SCALE:
1:1250
at A3 size



West Sussex County Council
Communities & Infrastructure
The Grange
Tower Street
Chichester
West Sussex
PO19 1RH

ADUR DISTRICT: LANCING

WAITING RESTRICTIONS

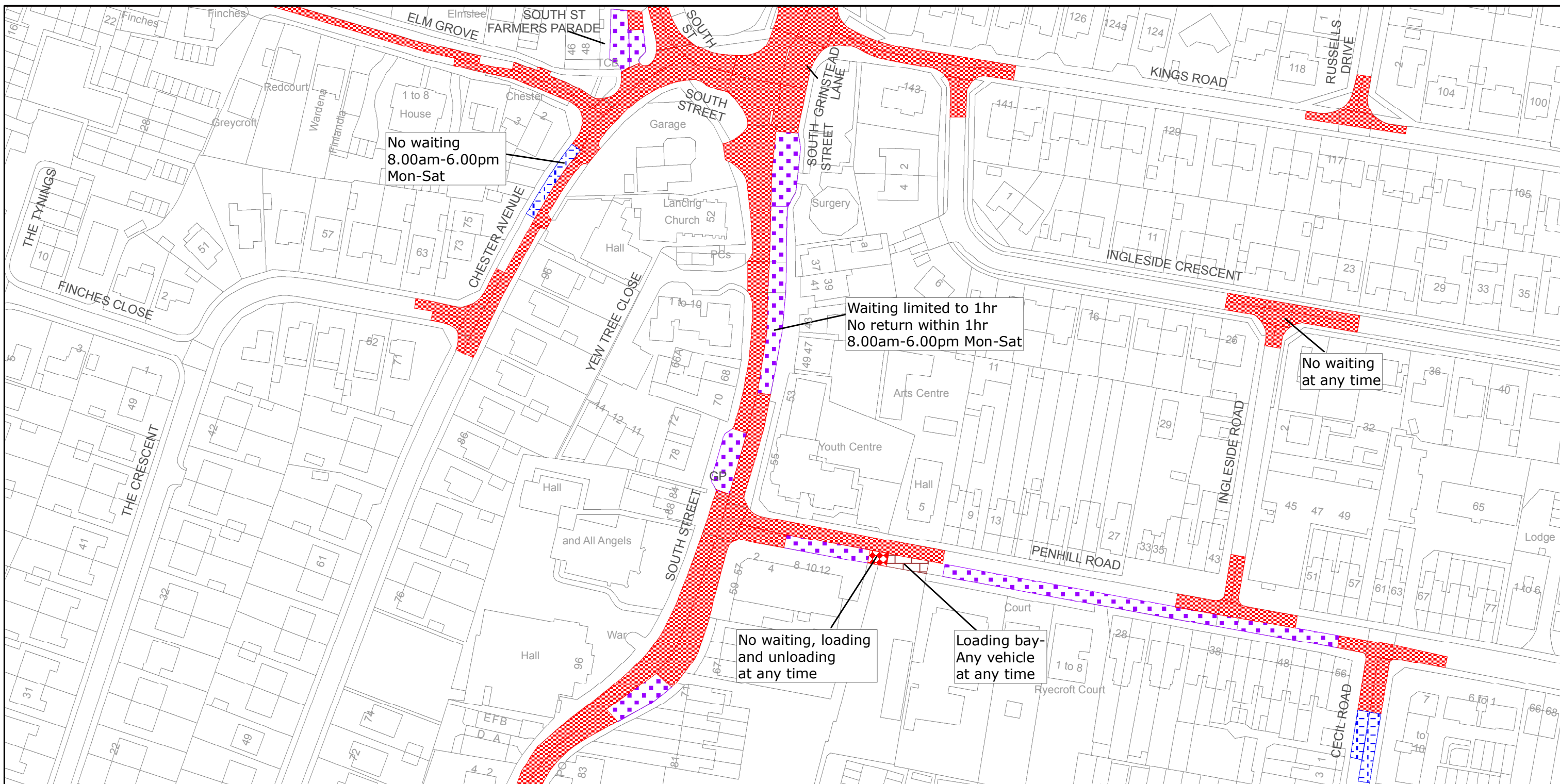
Reproduced from or based upon 2010 Ordnance Survey mapping with permission of the Controller of HMSO (c) Crown Copyright reserved.
Unauthorised reproduction infringes Crown copyright and may lead to prosecution or civil proceedings West Sussex County Council Licence No. 100018485

TILE REF NO: TQ1804SWN

SHEET ISSUE NO 3
SHEET ACTIVE FROM - 16/04/2012



SCALE:
1:1250
at A3 size



West Sussex County Council
Communities & Infrastructure
The Grange
Tower Street
Chichester
West Sussex
PO19 1RH

ADUR DISTRICT: LANCING

WAITING RESTRICTIONS

Reproduced from or based upon 2010 Ordnance Survey mapping with permission of the Controller of HMSO (c) Crown Copyright reserved.
Unauthorised reproduction infringes Crown copyright and may lead to prosecution or civil proceedings West Sussex County Council Licence No. 100018485

TILE REF NO: TQ1804SWS

SHEET ISSUE NO 3

SHEET ACTIVE FROM - 16/04/2012



SCALE:
1:1250
at A3 size